



Museum Fire Flood Projects

October 7, 2022

Welcome to the City of Flagstaff's Museum Fire Flood Projects eNews. Please email info@museumfloodprojects.com with any questions. These eNews will be released regularly to provide updates on all the City's Museum Fire Flood Projects.

BACKGROUND

On July 21, 2019, the Museum Fire broke out in the Dry Lake Hills area just north of Flagstaff within the Coconino National Forest. The fire ultimately charred 1,961 acres, including a significant portion of the Spruce Wash Watershed. Flood modeling subsequently showed potential flood risk to neighborhoods in Coconino County and the City of Flagstaff. Both the City of Flagstaff and Coconino County Flood Control District immediately took extensive measures and precautions to mitigate damage from flood events.

Throughout the summer of 2021, unprecedented rain events impacted the Museum Fire burn scar and caused multiple rounds of flash flooding in Flagstaff neighborhoods. The City of Flagstaff continues to collaborate with both the public and private partners to lessen the impact of flooding in the affected Flagstaff neighborhoods.

MUSEUM FLOOD AREA CITY COUNCIL UPDATE

Tune in on Tuesday, October 11, for a Museum flood area update during the Flagstaff City Council Meeting. This update will include information on mitigation efforts and projects within the area. For more information or to participate in the meeting virtually, visit <https://www.flagstaff.az.gov/1461/Streaming-City-Council-Meetings>.

Can't make the meeting? All Museum flood area updates to the City Council are recorded and added to museumfloodprojects.com for later viewing.

POST-WILDFIRE FLOODING UPDATE

PIPELINE WEST & MUSEUM AREAS

OCTOBER 11



CITY OF
FLAGSTAFF

Stay Connected

Electronic Newsletters

The City will send out electronic newsletters (such as these) on a regular basis as these projects progress.

To receive eNewsletters, as well as notifications of Museum Flood Project updates scheduled at City Council meetings, send a request to: info@museumfloodprojects.com.

Additional questions?

Please email: info@museumfloodprojects.com

Sarah Langley





Public Affairs Director

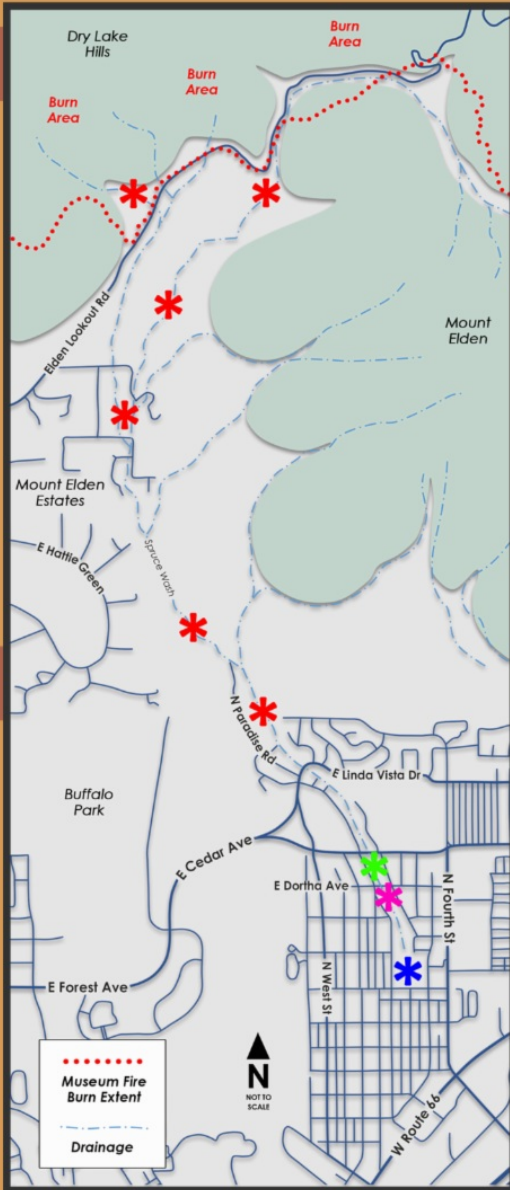
(928) 853-5596

City of Flagstaff

Key Flood Projects

Key projects are identified by the corresponding colored asterisk on the map to the left:

-  *Alluvial Fan Restoration and Sediment Reduction (Led by the Coconino County Flood Control District)*
-  *Spruce Wash Channel Improvements Project (Cedar Avenue to Dortha Avenue)*
-  *Spruce Wash Channel Improvements Project (Dortha Avenue Inlet)*
-  *Killip School Regional Detention Basins Project*



[Click here to view a larger version of this map.](#)



For more information on these projects and important resources, visit museumfloodprojects.com